


THE LANCASHIRE COUNTY COUNCIL (BROUGHTON BYPASS CLASSIFIED ROAD)(SIDE ROADS) ORDER 2014

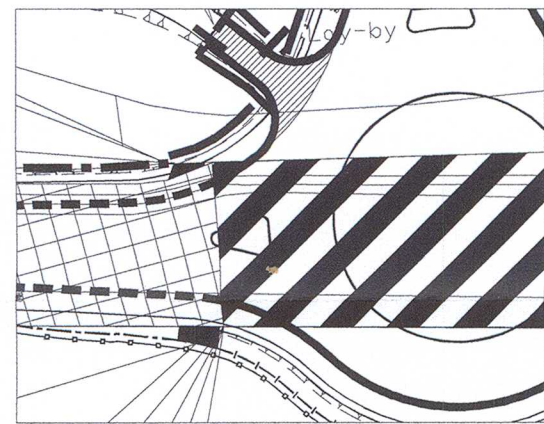
SHEET 1

KEY

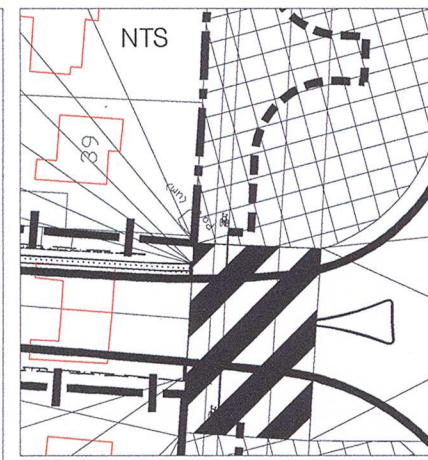
- Existing highway layout where it is proposed to be altered
- Classified Road (Emboldened)
- Highways to be stopped up
- Highways to be improved
- New highways
- Private means of access to be stopped up
- New means of access
- Cutting slope
- Embankment slope
- Fenceline
- Highway Boundary
- Carriageway
- Highway Boundary
- Highway Boundary
- Carriageway
- Highway Boundary
- Carriageway
- Highway Boundary
- CLASSIFIED ROAD



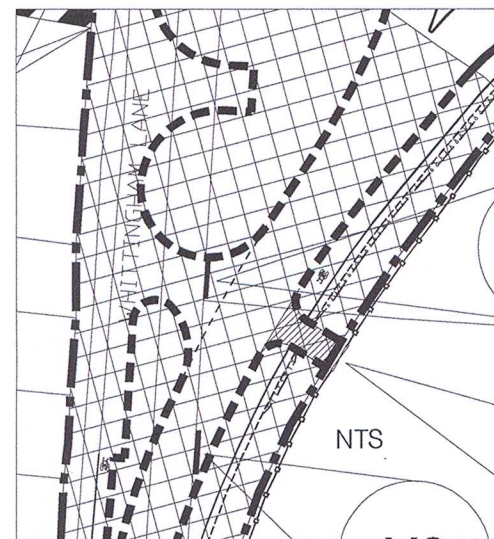
These plans do not show widths or construction details




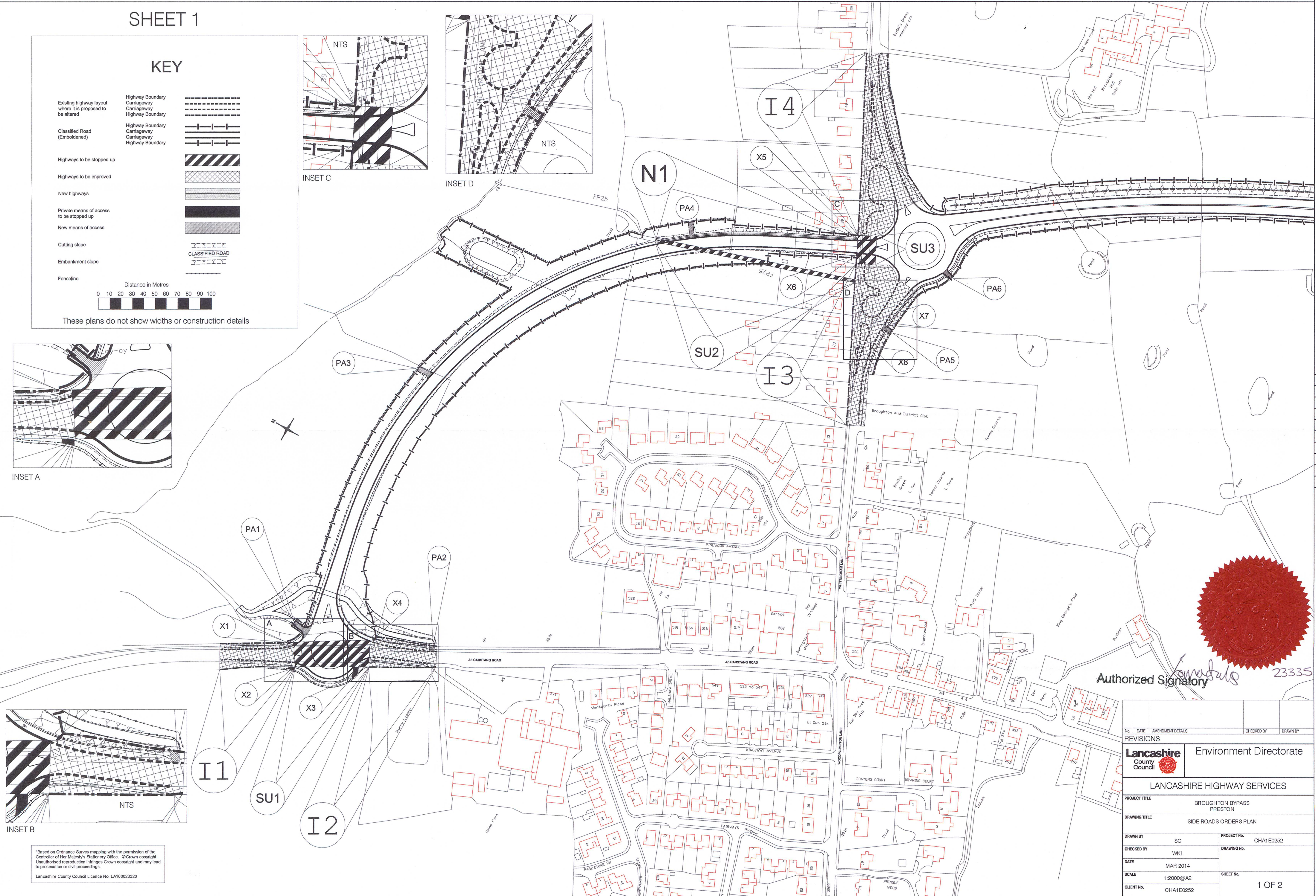
INSET A



INSET C



INSET D



Authorized Signatory

23335

REVISIONS		DATE	AMENDMENT DETAILS	CHECKED BY	DRAWN BY
Lancashire County Council		Environment Directorate			
LANCASHIRE HIGHWAY SERVICES					
PROJECT TITLE		BROUGHTON BYPASS PRESTON			
DRAWING TITLE		SIDE ROADS ORDERS PLAN			
DRAWN BY		SC	PROJECT No.		CHA1E0252
CHECKED BY		WKL	DRAWING No.		
DATE		MAR 2014	SHEET No.		
SCALE		1:2000@A2	CLIENT No.		CHA1E0252
					1 OF 2