

~~BSM~~
ET.

9710

R



GOVERNMENT OFFICE
FOR THE NORTH WEST



WITH COMPLIMENTS

Csrm Sharples
1/10/2001



INVESTOR IN PEOPLE

Sunley Tower
Piccadilly Plaza
Manchester M1 4BE
Direct Line: 0161 952 4264
Tel: 0161 952 4000
Fax: 0161 952 4
GTN: 4301
Email:
Internet Address:
www.go-nw.gov.uk

Form Roads 353 (Revised 1999)
(Proposed highway - Principal road)
Region : North West
GONW Ref 5063/8/7/10
Declaration No. 353/ GONW/15/01

HIGHWAYS ACT 1980 - SECTION 12(3) - CLASSIFICATION OF HIGHWAYS

The Secretary of State for Local Government, Transport, and The Regions, in exercise of his powers under Section 12(3) of the Highways Act 1980 hereby classifies -

- (a) as a Principal road for the purpose of the enactments and instruments which refer to highways classified as principal roads, and
- (b) as a classified road for the purpose of every other enactment or instrument which refers to highways classified by the Secretary of State

the proposed highway which is described below. This classification shall take effect from 2nd January 2004 and shall continue as respects that proposed highway and that highway when constructed, until the Secretary of State otherwise classifies it

SCHEDULE


Route No.	Description	Plan No. and O/S ref.
A new road	<p>In two parts:</p> <p>(i) From a proposed roundabout junction with the new A6 Broughton bypass, approximately 250 metres north east of its junction with the M55, in a south eastern direction for approximately 80 metres to its junction with the existing D'Urton Lane.</p> <p>(ii) From a new junction with the existing D'Urton Lane a few metres east of its crossing of the M55, in a south east direction for about 440 metres, to a new junction with the B6241 Eastway</p>	<p>From OS SD 353050E 434390E To SD 353745E 433865N</p>

Note:- Where more than one proposed highway is specified in the schedule above, this declaration applies to each proposed highway so specified.

To:-

- 1 Lancashire County Council
- 2 Road Records Unit
- 3 TSR2 Division
- 4 HC3 Division
- 5 Ordnance Survey

Signed by authority of the Secretary of State



.....
Department of Local Government, Transport
and The Regions

Dated 27th September 2001

Form Roads 354 (Revised 1999)
(Existing highway - Classified road)
Region..North West
GONW Ref 5063/8/7/10
Declaration No. 354/GONW/10/01

HIGHWAYS ACT 1980 - SECTION 12(3) - CLASSIFICATION OF HIGHWAYS

The Secretary of State for Local Government, Transport, and The Regions, in exercise of his powers under Section 12(3) of the Highways Act 1980, hereby classifies as a classified road for the purpose of every enactment and instrument which refers to highways classified by the Secretary of State but which does not specifically refer to their classification as principal roads, the highway which is described below. This classification shall take effect from 2nd January 2004 and shall continue as respects that highway until the Secretary of State otherwise classifies it.

SCHEDULE


Route No.	Description	Plan No. and O/S ref.
A new road To be the A6	From a proposed roundabout junction with the existing A6 0.45 kilometres north of the existing A6-B5269 junction, in a generally southern direction around the east side of Broughton village to the junction of the existing A6 with junction 1 of the M55	From OS SD 352240E 435490N To Sd 352450E 434130N

Note:- Where more than one highway is specified in the schedule above, this declaration applies to each highway so specified.

To:-

- 1 Lancashire County Council
- 2 Roads Records Unit
- 3 TSR2 Division
- 4 HC3 Division
- 5 Ordnance Survey

Signed by authority of the Secretary of State


.....
Department of Local Government, Transport,
and The Regions

Dated 27th September 2001

Form Roads 354 (Revised 1999)
 (Existing highway - Classified road)
 Region..North West
 GONW Ref 5063/8/7/10
 Declaration No. 354/GONW/13/01

HIGHWAYS ACT 1980 - SECTION 12(3) - CLASSIFICATION OF HIGHWAYS

The Secretary of State for Local Government, Transport, and The Regions, in exercise of his powers under Section 12(3) of the Highways Act 1980, hereby classifies as a classified road for the purpose of every enactment and instrument which refers to highways classified by the Secretary of State but which does not specifically refer to their classification as principal roads, the highway which is described below. This classification shall take effect from 3rd January 2004 and shall continue as respects that highway until the Secretary of State otherwise classifies it.

SCHEDULE

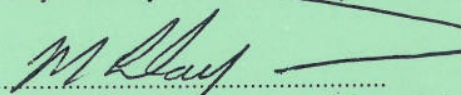
Route No.	Description	Plan No. and O/S ref.
Declassified (previously part of A6)	From the junction with the B5269 southward for 1.1kilometre to the junction with junction 1 of the M55	From OS SD 352450E 435095N To SD 352870E 434130N

Note:- Where more than one highway is specified in the schedule above, this declaration applies to each highway so specified.

To:-

- 1 Lancashire County Council
- 2 Roads Records Unit
- 3 TSR2 Division
- 4 HC3 Division
- 5 Ordnance Survey

Signed by authority of the Secretary of State


 Department of Local Government, Transport,
 and The Regions

Dated 27th September 2001

HIGHWAYS ACT 1980 - SECTION 12(3) - DECLASSIFICATION OF HIGHWAYS

Form Roads 356 (Revised 1999)
(Existing highway - Total withdrawal of Classification)
Region : North West
GONW Ref :5063/8/7/10
Declaration No. 356/GONW/11/01

The Secretary of State for Local Government, Transport, and The Regions, hereby declares that with effect from 2nd January 2004 the highway which is described below shall cease to be classified as a principal road/classified road for the purpose of every enactment and instrument which refers to highways classified by the Secretary of State.

SCHEDULE


Prev Route No.	Description	Plan No. and O/S ref.
A6	From the current A6 – B5269 junction, northwards for 0.45 kilometres to the proposed roundabout junction with the new Broughton bypass	From OS SD 352450E 435095N To SD 352240E 435490N

Note:- Where more than one highway is specified in the schedule above, this declaration applies to each highway so specified.

To:-

- 1 Lancashire County Council
- 2 Roads Records Unit
- 3 TSR2 Division
- 4 HC3 Division
- 5 Ordnance Survey

Signed by authority of the Secretary of State


.....
Department of Local Government, Transport,
and The Regions
Dated 27 September 2001

HIGHWAYS ACT 1980 - SECTION 12(3) - DECLASSIFICATION OF HIGHWAYS

Form Roads 356 (Revised 1999)
(Existing highway - Total withdrawal of Classification)
Region : North West
GONW Ref :5063/8/7/10
Declaration No. 356/GONW/12/01

The Secretary of State for Local Government, Transport, and The Regions, hereby declares that with effect from 2nd January 2004 the highway which is described below shall cease to be classified as a principal road/classified road for the purpose of every enactment and instrument which refers to highways classified by the Secretary of State.

SCHEDULE


Prev Route No.	Description	Plan No. and O/S ref.
A6	From the current A6 – B5269 junction, southwards for 1.1 kilometres to the junction with junction 1 of the M55	From OS SD 352450E 435095N To SD 352870E 434130N

Note:- Where more than one highway is specified in the schedule above, this declaration applies to each highway so specified.

To:-

- 1 Lancashire County Council
- 2 Roads Records Unit
- 3 TSR2 Division
- 4 HC3 Division
- 5 Ordnance Survey

Signed by authority of the Secretary of State


.....
Department of Local Government, Transport,
and The Regions
Dated September 2001

5

Form Roads 356 (Revised 1999)
(Existing highway - Total withdrawal of Classification)
Region : North West
GONW Ref :5063/8/7/10
Declaration No. 356/GONW/16/01

HIGHWAYS ACT 1980 - SECTION 12(3) - DECLASSIFICATION OF HIGHWAYS

The Secretary of State for Local Government, Transport, and The Regions, hereby declares that with effect from 3rd January 2004 the highway which is described below shall cease to be classified as a principal road/classified road for the purpose of every enactment and instrument which refers to highways classified by the Secretary of State.

SCHEDULE


Prev Route No.	Description	Plan No. and O/S ref.
A new classified road but un-numbered	<p>In two parts:</p> <p>(i) From a proposed roundabout junction with the new A6 Broughton bypass, approximately 250 metres north east of its junction with the M55, in a south eastern direction for approximately 80 metres to its junction with the existing D'Urton Lane.</p> <p>(ii) From a new junction with the existing D'Urton Lane a few metres east of its crossing of the M55, in a south east direction for about 440 metres, to a new junction with the B6241 Eastway</p>	<p>From OS SD 353050E 434390E To SD 353745E 433865N</p>

Note:- Where more than one highway is specified in the schedule above, this declaration applies to each highway so specified.

To:-

- 1 Lancashire County Council
- 2 Roads Records Unit
- 3 TSR2 Division
- 4 HC3 Division
- 5 Ordnance Survey

Signed by authority of the Secretary of State


Department of Local Government, Transport,
and The Regions
Dated 27 September 2001

Form Roads 356 (Revised 1999)
(Existing highway - Total withdrawal of Classification)
Region : North West
GONW Ref :5063/8/7/10
Declaration No. 356/GONW/14/01

HIGHWAYS ACT 1980 - SECTION 12(3) - DECLASSIFICATION OF HIGHWAYS

The Secretary of State for Local Government, Transport, and The Regions, hereby declares that with effect from 2nd January 2004 the highway which is described below shall cease to be classified as a principal road/classified road for the purpose of every enactment and instrument which refers to highways classified by the Secretary of State.

SCHEDULE


Prev Route No.	Description	Plan No. and O/S ref.
C349	D'Urton Lane from it junction with the original A6 in a generally eastern direction, for about 1.3 kilometres to a T junction close to the Eastway roundabout	From OS SD 352845E 434230N To SD 354165E 434010N

Note:- Where more than one highway is specified in the schedule above, this declaration applies to each highway so specified.

To:-

- 1 Lancashire County Council
- 2 Roads Records Unit
- 3 TSR2 Division
- 4 HC3 Division
- 5 Ordnance Survey

Signed by authority of the Secretary of State


.....
Department of Local Government, Transport,
and The Regions
Dated 27 September 2001